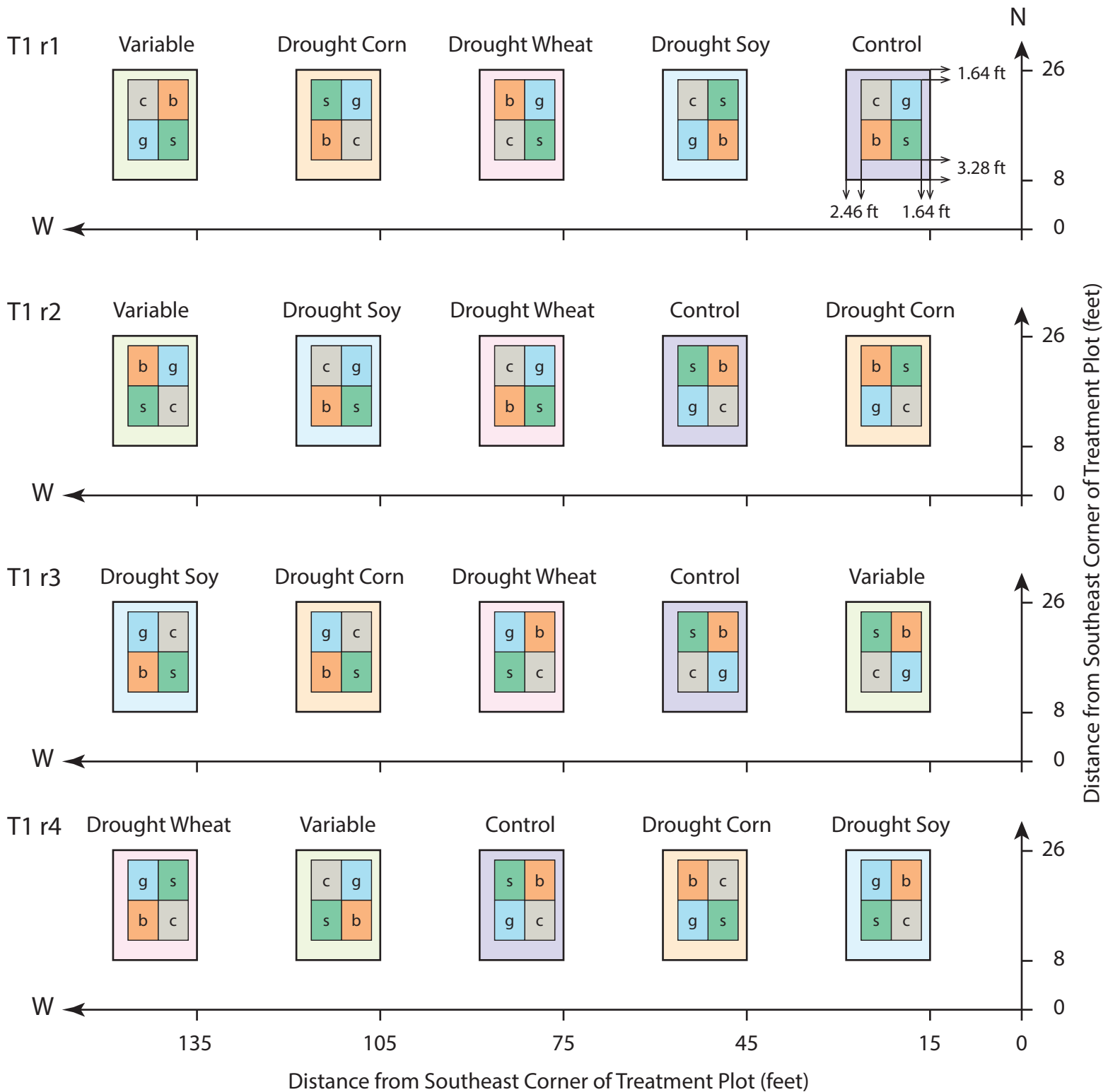


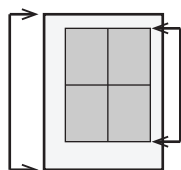
KBS LTER Main Cropping System Experiment

Rainout Shelter Footprint Map

Treatment 1: Corn-Soy-Wheat Rotation under Conventional Management



Shelter footprint:
14 ft x 18 ft



Footprint subplot areas:
4 at 4.92 ft x 6.56 ft each

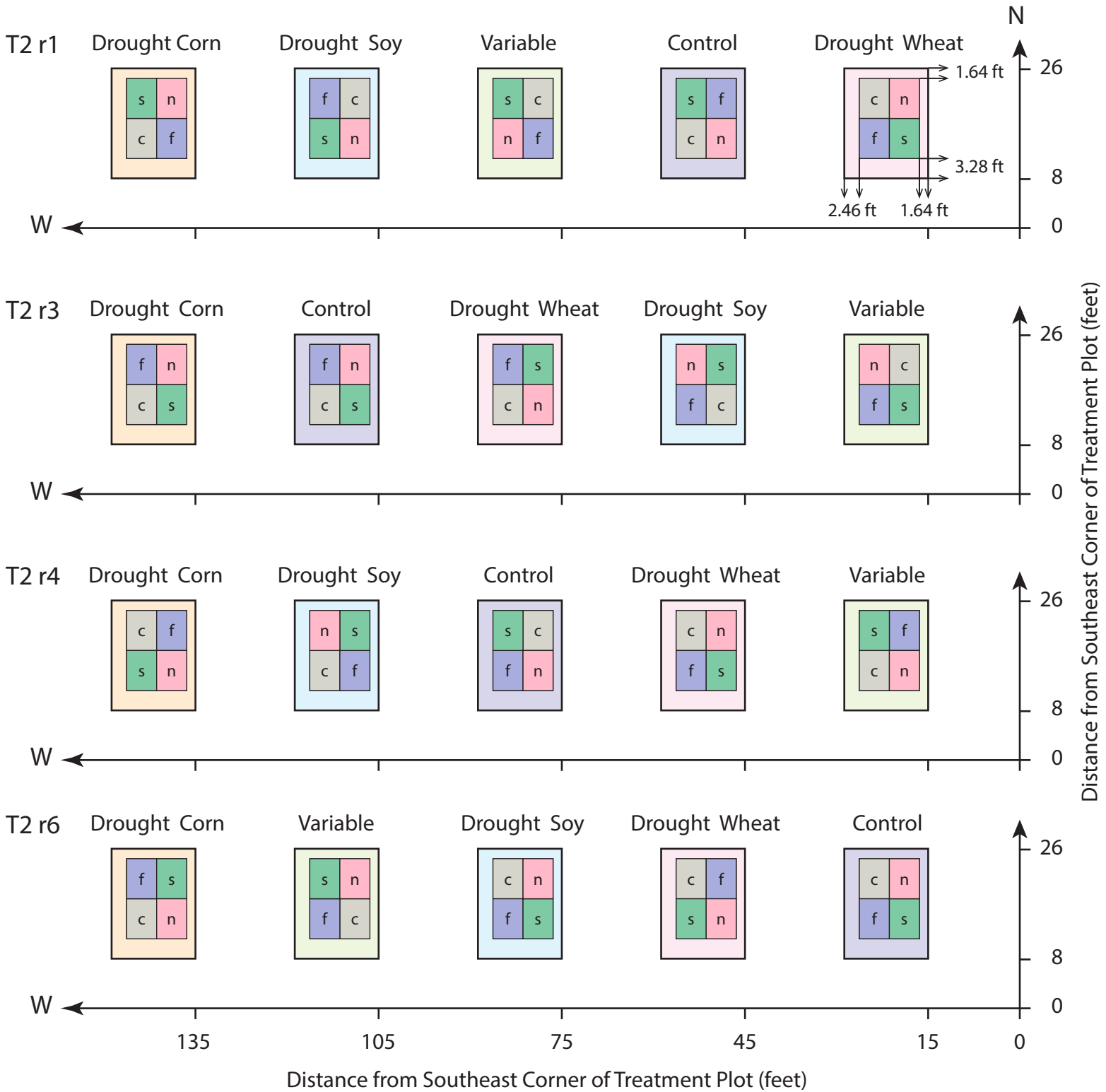
Footprint Treatment Legend:

- | | | | |
|---|---------|---|-------------|
| c | control | s | sorghum |
| b | biochar | g | switchgrass |

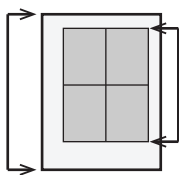
KBS LTER Main Cropping System Experiment

Rainout Shelter Footprint Map

Treatment 2: Corn-Soy-Wheat Rotation under No-Till Management



Shelter footprint:
14 ft x 18 ft



Footprint subplot areas:
4 at 4.92 ft x 6.56 ft each

Footprint Treatment Legend:

- | | | | |
|---|-----------|---|-------------|
| c | control | s | sorghum |
| f | fungicide | n | nematocidal |

KBS LTER Main Cropping System Experiment

Rainout Shelter Footprint Map Treatment 7: Early Successional

